













MAPQUEST.

Start: Philadelphia International Airport (PHL): 215-937-6937
8800 Essington Ave, Philadelphia, PA 19153, US

End: Thermacore Inc:
780 Eden Rd, Lancaster, PA 17601-4275, US

Notes:

Directions	Distance
Total Est. Time: 1 hour, 33 minutes Total Est. Distance: 86.60 miles	
 1: Start out going WEST on TINICUM ISLAND RD toward SCOTT WAY.	0.7 miles
 2: Turn SLIGHT RIGHT onto SCOTT WAY.	0.1 miles
 3: SCOTT WAY becomes BARTRAM AVE.	0.5 miles
 4: Merge onto I-95 S.	5.0 miles
 5: Merge onto I-476 N via EXIT 7 toward PLYMOUTH MEETING.	16.4 miles
 6: Merge onto I-76 W via EXIT 16B toward VALLEY FORGE (Portions toll).	45.3 miles
 7: Take EXIT 286 toward US-222 / READING / LANCASTER.	0.5 miles
 8: Merge onto READING INTERCHANGE (Portions toll).	0.4 miles
 9: READING INTERCHANGE becomes COLONEL HOWARD BLVD / SPUR RD.	0.3 miles
 10: Merge onto US-222 S via the ramp on the LEFT.	15.2 miles
 11: Merge onto US-222 S / US-30 W toward LANCASTER / YORK.	0.7 miles
 12: Take the PA-272 N exit.	0.2 miles
13: Turn RIGHT onto PA-272 / OREGON PIKE.	<0.1 miles



14: Turn RIGHT onto EDEN RD.

*Follow Eden Road for 1/4 mile and take right onto Crooked Oak Drive, follow Crooked Oak Drive until you come to a "T" in the road, take a left at "T" and follow into the Thermacore parking lot.

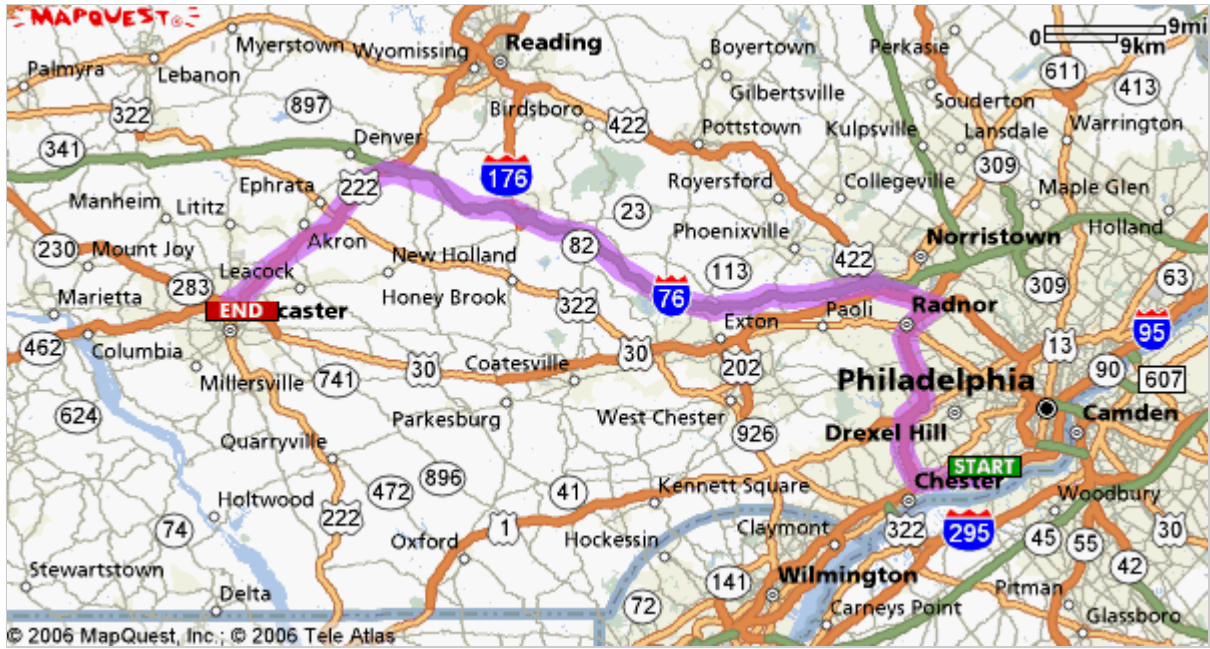


15: End at **Thermacore Inc:**

780 Eden Rd, Lancaster, PA 17601-4275, US

Total Est. Time: 1 hour, 33 minutes

Total Est. Distance: 86.60 miles



Start:
Philadelphia International Airport (PHL): 215-937-6937
 8800 Essington Ave, Philadelphia, PA 19153, US

End:
Thermacore Inc:
 780 Eden Rd, Lancaster, PA 17601-4275, US



All rights reserved. Use Subject to License/Copyright
 These directions are informational only. No representation is made or warranty given as to their content, road conditions or route usability or expeditiousness. User assumes all risk of use. MapQuest and its suppliers assume no responsibility for any loss or delay resulting from such use.